

Title

m:

All

Profile Properties

Click New Profile

Delete Profile

Add to Profile

Select section data

Search distance

Marks

None

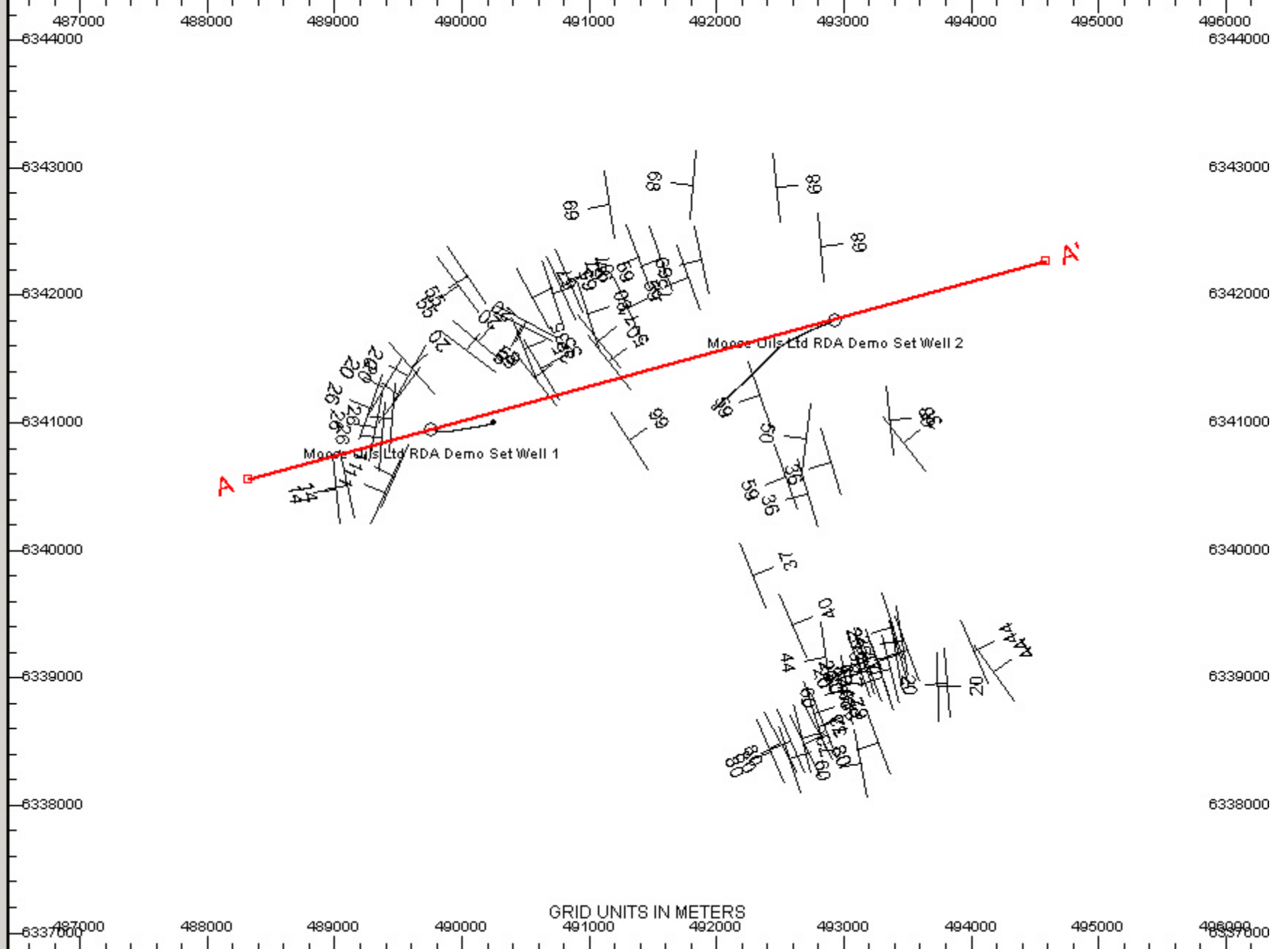
Depth

TVD

Tick spacing

Plot Tops

Refresh PRINT



Title

m:

All

Profile Properties

Available Profiles

Section A-A'

Profile Type

None

Tops

Azimuth

Quality

Dip Type

Marks

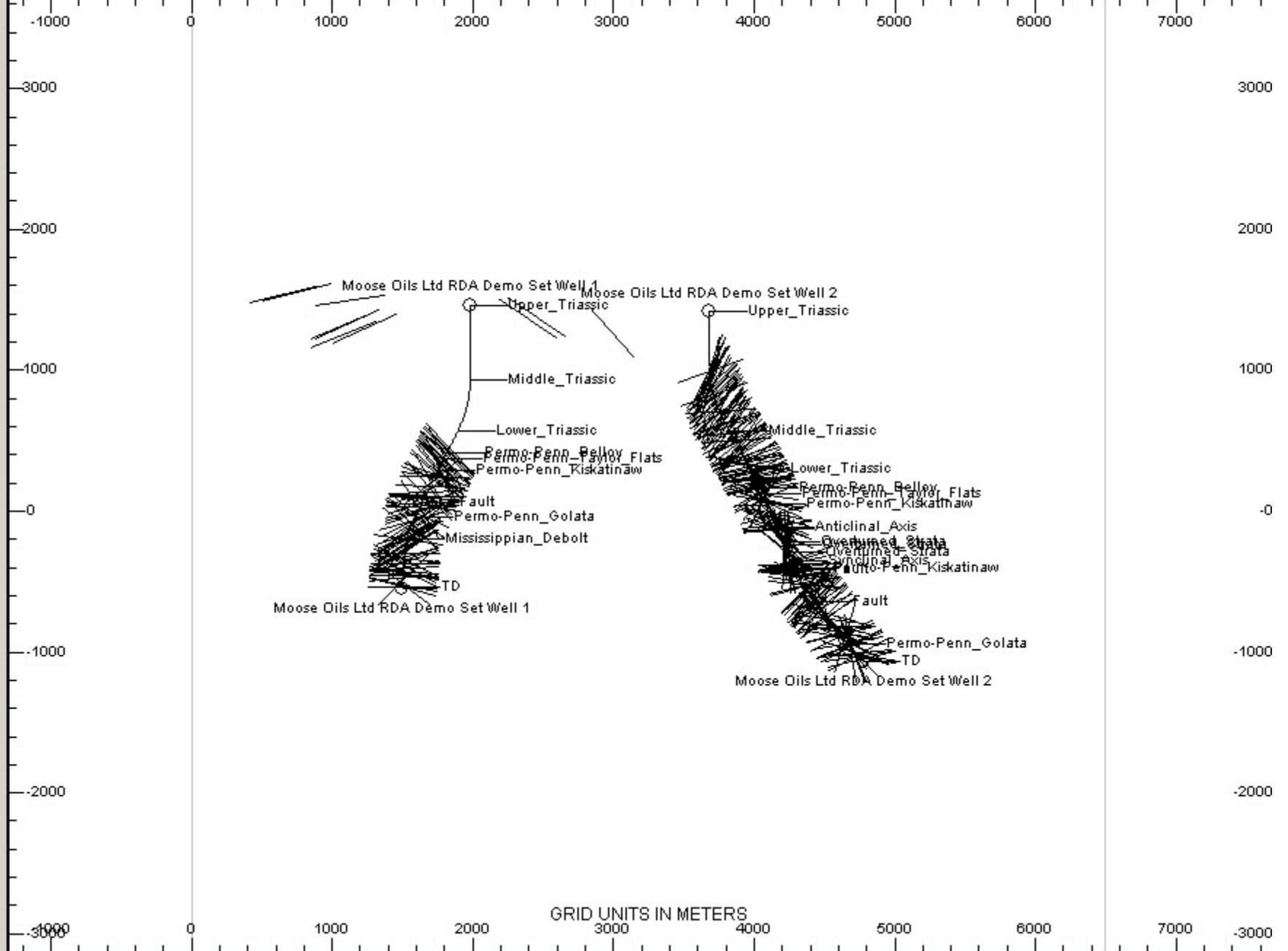
None

Depth

TVD

Tick spacing

PRINT



Title

m:

All

Profile Properties

Available Profiles

Section A-A'

Profile Type

None

Tops

Azimuth

Quality

Dip Type

Marks


None

Depth

TVD

Tick spacing

Refresh PRINT



Well Data Dialog--C:\Program Files\RDAV4.5\RDA\

well name	well location	well datum	non-value	indx	coordi
Moose Oils Ltd c-51-J_94-G		1415.00			491985.
depth	dip	azimuth	quality	inclinatic	
0.00				0.00	
372.20				0.75	
381.81				0.81	
391.40				1.19	
397.92	74.65	293.87	1.000	1.77	
401.04				2.06	
407.92	63.44	258.08	1.000	2.32	
410.67				2.44	
417.92	30.05	202.89	1.000	2.90	
420.27				3.06	
427.92	75.09	254.00	1.000	3.79	
428.90				3.88	
437.92	66.84	243.87	1.000	4.24	

Permo-Penn_Golata					-1000
TD					-1000
Moose Oils Ltd RDA Demo Set Well 2					
Permo-Penn_Golata					-2000
TD					-2000
					-3000